
Preface

This book is the first systematic summary of the volcanic geoheritage of the western margin of the Arabian Peninsula. In general volcanism is not commonly associated with the Arabian Peninsula, and rarely linked to the Kingdom of Saudi Arabia as being a country that is rich in volcanic sites worth to visit. This book hopefully will change this preconception as it will take the reader to a volcanic wonderland that can be traced over thousands of kilometres length in a several hundreds of kilometres wide belt that is aligned parallel with the present day coastline of the Red Sea. While this book provides a summary of the Cenozoic to Recent volcanic features located in the territory of the Kingdom of Saudi Arabia, these volcanoes are part of a much larger volcanic system that is probably the largest intracontinental volcanic province on Earth stretching from the southern regions of Eastern Turkey through Syria, Jordan from the north across the Kingdom of Saudi Arabia and ending in Yemen in the south. In this aspect this intracontinental volcanic province is comparable in size to the region commonly referred in the mainstream scientific literature as being the largest Cenozoic intracontinental volcanic region on Earth in eastern Australia. Especially the western regions of the Kingdom of Saudi Arabia host numerous volcanic fields that are called traditionally as harrats or volcanic lava fields—a synonym for volcanic fields—largely unknown to many of the global geological community. As these volcanic fields are located in arid climate and the majority of them were formed in the last 10 millions of years with several Quaternary eruption sites, the volcanic landforms are preserved exceptionally well. This book intend to provide the first systematic inventory of the volcanic geoheritage values of these unknown sites with an aim to provide scientific basis for future research and utilization of the geoheritage values of these volcanic regions.

The core of the book is a detailed description of the Harrat Rahat that is one of the largest volcanic fields in Saudi Arabia that hosts two well-documented historic eruption sites with well-preserved volcanic landforms with high geodiversity. The fresh volcanic appearance of Harrat Rahat is evident for any visitor. The region is also located in a culturally and religiously important triangle between Al Madinah, Makkah and Jeddah. As this region hosts one of the youngest volcanic eruption sites in the western Arabian Peninsula, this area got strong scientific attention from the early 1960s till today, hence a wealth of scientific knowledge were available to evaluate and catalogue the volcanic geoheritage values of the field. In addition since 2011, an international collaboration project between the King Abdulaziz University, Auckland University and Massey University focused on the Volcanic Risks in Saudi Arabia (VORiSA) and conducted several new researches to understand the volcanism in this region. This period also provided numerous opportunities to access volcanic sites that have not been studied before making a strong scientific basis to evaluate geoheritage values of this region realistically. This project leads for the first time to consider the northern part of Harrat Rahat, formally called as Harrat Al Madinah to be considered as the first volcanic geopark in the Kingdom of Saudi Arabia. In this respect the volcanic geoheritage values of Harrat Rahat became the backbone of this book.

In addition in this book we tried to sum up the current knowledge of the volcanic geoheritage of other regions in the Kingdom of Saudi Arabia. As the size of the region and their individual harrats are huge, and many of them have rarely been visited in the past, it was not an aim during the preparation of this book to be able to provide a well-balanced and in-depth inventory for every volcanic regions of the Kingdom of Saudi Arabia. We were focusing only on those areas where at least a single field campaign was arranged since 2011 and there were enough external data to be able to evaluate preliminarily the volcanic geoheritage values of those regions. As building a volcanic geoheritage inventory is an ongoing process, we hope that this book will provide a strong head start to demonstrate the high volcanic geodiversity the Kingdom of Saudi Arabia.

This book starts with an introduction where basic concepts of geoheritage studies are outlined with various definitions especially the way how these concepts and definitions are used throughout the book. A geological setting provides a simple but clear summary of the geological context of the Cenozoic volcanism of the Kingdom of Saudi Arabia. The main part of the book provides a step-by-step summary of the main geoheritage concepts of the main volcanic harrats of the region. Each chapter provides a summary of the basic concepts the volcanic geoheritage values of the specific harrats define prior a detailed inventory style summary of individual geosites and geotopes are provided. The book consists of two main parts; one of them is dedicated to Harrat Rahat, while the other chapter summarizes the volcanic geoheritage values of the Harrat Khaybar, Harrat Kishb, Harrat Hutaymah and Harrat al Birk. These are the harrats that have been studied from volcanic geoheritage perspective so far. Other harrats such as those located close to the northern regions close to the Syrian and Iraqi border to the Kingdom has not been studied in detail and currently accessing them is not easy. Other important harrats such as the Harrat Lunayyir which hosted a volcano-seismic unrest in 2009 has not been studied so far, as prior the event in 2009, the region was considered a fairly remote and unknown volcanic region that has not been included in volcanic geoheritage studies recently.

Overall we offer this book to anyone who would like to expand their horizons on volcanic regions so far been hidden from many people's eyes. This book can be used as a guide to locate the sites and plan geotourism or provide it for tour operators who can use it to design their own geotouristic and geoeducational programmes. This book also can be very useful for other geoheritage researchers either in the Kingdom of Saudi Arabia or elsewhere to follow techniques on how to create an inventory for volcanic geoheritage values of a region. The book can be a great help to develop future geoparks in the region as well as use the identified geotopes and geosites to scale and evaluate geopark projects elsewhere. We also hope that this book will be a main push to initiate a concentrated geoheritage work on the region to be able to propose the western Saudi Arabian intracontinental volcanic province as a unique and the largest volcanic province in intracontinental settings on Earth for the UNESCO World Heritage status.

Finally we would like to thank many people who helped to have this book published through excellent discussions over volcanic geoheritage values of volcanic fields, direct field missions and excellent review comments on various versions of the manuscript. Many thanks for Mohamed Abdelwahed, Essam Aboud, Faisal Alqahtani, Abdulrahman Alsahafi, Kate Arentsen, Peter Bitschene, Jose Brihla, Jess Cherrington, Shane Cronin, Nabil El-Masry, Ingomar Fritz, Kurt Goth, Catherine Kenedi, Gábor Kereszturi, Jan Lindsay, Volker Lorenz, Herbert Lutz, Hugo Murcia, Cecile Olive, Atef Qaddah, Ian Smith, Peter Suhr and Benjamin van Wyk de Vries. The field work of geoheritage researches was supported by the King Abdulaziz University (KAU) from Jeddah. This book is also the direct output of Károly Németh's sabbatical research stay in Jeddah, which was supported by the Geohazards Research Center at KAU and the Massey University.

Jeddah
Palmerston North

Mohammed Rashad Moufti
Károly Németh



<http://www.springer.com/978-3-319-33013-6>

Geoheritage of Volcanic Harrats in Saudi Arabia

Moufti, M.R.; Németh, K.

2016, XI, 194 p. 204 illus., Hardcover

ISBN: 978-3-319-33013-6

Contents

1	Introduction	1
1.1	Definition of Geosite	3
1.2	Definition of Geotope	5
1.3	Definition of Precinct	6
1.4	Definition of Geopark	7
1.5	Definition of Geoheritage	7
1.6	Dissemination of Geoheritage Information and Geoeducation Strategy with Special Relevance to Saudi Arabia	12
1.6.1	Web-Based Information Sites	12
1.6.2	Educational Leaflets	12
1.6.3	Educational Boards at Entry Points to Sites and Main Regional Transportation Hubs	13
1.6.4	Smart Phone Applications	13
1.6.5	Organization of Information Flow Through Local and Global Travel Agencies	13
1.6.6	Global Links	13
1.7	Volcano Types and Volcanic Geoheritage Relevant to the Volcanic Regions of Saudi Arabia	14
	References	18
2	Geological Setting	23
2.1	Cenozoic Volcanic Fields of the Arabian Peninsula	23
2.2	Geological Setting of Harrat Rahat	25
	References	30
3	Harrat Rahat: The Geoheritage Value of the Youngest Long-Lived Volcanic Field in the Kingdom of Saudi Arabia	33
3.1	Introduction	33
3.2	Volcano Types and the Geoheritage Value of the Harrat Rahat	38
3.3	Volcanic Precinct Concept and Its Benefits	41
3.4	Volcanic Precincts Versus Volcanic Heritage Routes	43
3.5	Lava Flow Features and Their Geoheritage Value for Understanding Lava Flow Field Evolution	44
3.6	Volcanic Cones and Their Geoheritage Value	48
3.7	Lava Domes and Explosion Craters as the Results of the Potentially Most Hazardous Volcanism in the Region	49
3.8	Organisation of Precincts of the Proposed Harrat Al Madinah Volcanic Geopark (HAMVG)	51
3.9	Precinct 1—Historic Volcanic Eruption Sites	52
3.9.1	Geotope of the 1256 AD Historic Eruption Site and Its Lava Flows	53
3.9.2	Geotope of the 641 AD Historic Eruption Site	68



<http://www.springer.com/978-3-319-33013-6>

Geoheritage of Volcanic Harrats in Saudi Arabia

Moufti, M.R.; Németh, K.

2016, XI, 194 p. 204 illus., Hardcover

ISBN: 978-3-319-33013-6

3.9.3	Scoria Cone with Ottoman Fortress Geotope [24° 20' 17.47"N; 39° 35' 13.14"E]	77
3.9.4	Al Madinah Water Management Geotope	77
3.10	Precinct 2—Collapsing Cones, Lava Spatters and Lava Flows	80
3.10.1	Mosawdah Volcano Geotope	82
3.10.2	Al Anahi Volcano Geotope [24° 15' 34.03"N; 39° 47' 18.51"E]	83
3.10.3	Fissure Vent and Five Fingers Flow Field Geotope	84
3.10.4	Zargat Abu Zaid Geotope [24° 16' 32.83"N; 39° 50' 25.16"E]	87
3.10.5	As-Sahab Geotope [24° 21' 16.42"N; 39° 48' 48.00"E]	90
3.10.6	Halat Khamisah Scoria Cone and Lava Flow Field Geotope [23° 55' 25.18"N; 39° 54' 38.53"E]	92
3.11	Precinct 3—From Silicic Lava Domes to Explosion Craters	93
3.11.1	Matan Lava Dome Geotope [24° 13' 31.71"N; 39° 50' 23.56"E]	94
3.11.2	Mouteen Lava Dome Geotope [24° 12' 51.79"N; 39° 50' 38.82"E]	97
3.11.3	Jabal Al Malsaa Matam Volcanic Complex Geotope [24° 12' 18.43"N; 39° 51' 6.65"E]	98
3.11.4	Um Junb Lava Dome Geotope [24° 11' 59.43"N; 39° 53' 27.63"E]	100
3.11.5	Dabaal Al Shamali Lava Dome Geotope [24° 13' 20.02"N; 39° 54' 19.07"E]	100
3.11.6	Gura 1 Explosion Crater Geotope [24° 13' 5.58"N; 39° 53' 29.36"E]	101
3.11.7	Gura 2 Explosion Crater Geotope [24° 12' 11.68"N; 39° 52' 42.02"E]	101
3.11.8	Gura 3 Explosion Crater Geotope [24° 11' 22.71"N; 39° 52' 24.36"E]	104
3.11.9	Al Shaatha Volcanic Complex Geotope [24° 8' 39.75"N; 39° 53' 35.62"E]	105
3.11.10	Gura 4 Explosion Crater Geotope [24° 6' 47.80"N; 39° 55' 56.70"E]	108
3.11.11	Gura 5 Explosion Crater and Block-and-Ash Fan Geotope [24° 6' 14.86"N; 39° 57' 9.94"E]	108
3.11.12	Um Raqubah Lava Dome Geotope [24° 5' 23.44"N; 39° 57' 45.18"E]	108
3.11.13	Al Efairia Volcanic Complex Geotope [24° 4' 29.28"N; 39° 56' 19.40"E]	110
3.11.14	Al Wabarah Volcanic Complex Geotope (Precinct 4) [24° 0' 52.87"N; 39° 53' 16.22"E]	113
3.12	Geopark Potential of the Harrat Al Madinah—A Discussion	113
	References	115
4	Volcanic Geoheritage of Other Harrats of Kingdom of Saudi Arabia	121
4.1	Geoheritage Value of Other Volcanic Fields in Western Saudi Arabia: Overview	121
4.2	Harrat Kishb	125
4.2.1	Al Wahbah Maar Crater Geotope [22° 54' 2.11"N; 41° 8' 23.36"E]	125
4.2.2	Other Silicic Explosion Craters in Harrat Kishb	129

4.2.3	Aslaj Volcanic Complex Geotope [23° 14' 26.06"N; 41° 16' 1.22"E]	132
4.3	Harrat Hutaymah	135
4.3.1	Overview	135
4.3.2	Volcanic Geotopes of Harrat Hutaymah	138
4.3.3	Main Findings and Geoheritage Value of Harrat Hutaymah	146
4.4	Harrat Khaybar	151
4.4.1	Overview	151
4.4.2	Jabal Quidr [25° 43' 11.23"N; 39° 56' 37.32"E]	151
4.4.3	Jabal Abyad [25° 39' 34.35"N; 39° 58' 16.50"E]	155
4.4.4	Jabal Bayda [25° 39' 38.15"N; 39° 56' 0.27"E]	157
4.4.5	Other Silicic Volcanoes	160
4.4.6	Other Fissure Vents, Lava Shields and Pit Craters	162
4.4.7	Main Findings	164
4.5	Harrat Al Birk and Tihamat Asir	164
4.5.1	Overview	164
4.5.2	Jabal Akwa Al Shamiah as a Complex Volcanic Geotope [17° 15' 13.99"N; 42° 42' 59.66"E]	169
4.5.3	Jabal Akwa Al Yamaniah as a Complex Volcanic Geotope [17° 11' 26.18"N; 42° 44' 6.48"E]	170
4.5.4	Harrat Jiratan [17° 0' 44.01"N; 42° 54' 12.45"E]	173
4.5.5	Jabal Al Raquabah [17° 48' 40.12"N; 41° 50' 35.49"E]	173
4.5.6	Khurma [18° 13' 32.99"N; 41° 36' 29.77"E]	177
4.5.7	Al Birk [18° 12' 47.56"N; 41° 32' 17.70"E]	177
4.5.8	Main Findings	177
	References	177
5	Synthesis of the Geoheritage Values of the Volcanic Harrats of Saudi Arabia	181
5.1	Potential Link Between Geoeducational Programs in Various Harrats of Saudi Arabia	181
5.2	Potential Links of the Identified Volcanic Geoheritage Sites in Saudi Arabia with Others Around the World	187
5.3	Potential Global Networking and the Role of the Saudi Volcanic Harrats	189
5.4	Outlook	190
	References	191



<http://www.springer.com/978-3-319-33013-6>

Geoheritage of Volcanic Harrats in Saudi Arabia

Moufti, M.R.; Németh, K.

2016, XI, 194 p. 204 illus., Hardcover

ISBN: 978-3-319-33013-6

In this chapter the intraplate volcanic fields of the Arabian Peninsula will be presented in a global context through comparison with other intraplate volcanic fields, focusing on those with special relevance to known and/or planned geoheritage, geoconservation and geotouristic programs and geoparks.

2.1 Cenozoic Volcanic Fields of the Arabian Peninsula

The Red Sea Rift forms an active deformation zone between the African and Arabian continental plates, stretching about 2000 km from NNW to SSE (Fig. 2.1). The rifting along the Red Sea started about 30 million years ago, leading to the separation of the Arabian Plate from Africa (Avni et al. 2012; Bohannon et al. 1989; Bosworth et al. 2004, 2005; Camp and Roobol 1992; Corti 2009; Ghebreab 1998; Girdler 1991; Zeyen et al. 1997). The evolution of the marginal areas in reference to the axis of the Red Sea Rift was complex and consisted of a combination of (1) extension along the Red Sea basin (Bellahsen et al. 2003; McGuire and Bohannon 1989; Voggenreiter et al. 1988; Wernicke 1985); (2) a pronounced continental collision between Arabia and Eurasia since the middle Miocene about 13 Ma (Dewey et al. 1986; McKenzie 1978); and (3) the development of left-lateral strike slip zones in the northwest margin of the Arabian micro-continent (Garfunkel 1981; Garfunkel and Ben-Avraham 2001; Garfunkel and Ben-Avraham 1996). This geodynamically complex situation provided mantle melting and shear that fed magma rising to the surface, especially in the western and northern margin of the Arabian plate, to form volcanic fields close to the plate boundaries (Bord and Bertrand 1995; Camp et al. 1987; Camp and Roobol 1989, 1991, 1992; Camp et al. 1991, 1992; Harlavan et al. 2002; Ibrahim and Al-Malabeh 2006; Kaliwoda et al.

2007; Moufti and Anonymous 2004; Moufti et al. 2012a, b). As a result of this intracontinental volcanism, a thick pile of sheet-like lava flows and associated networks of shield and fissure-fed volcanoes formed in the past 30 million years across various harrats.

These lava flow dominated fields are generally known locally as harrats (Fig. 2.2). The word “harrat” is the possessive form of the singular Arabic noun “harra”, which means “stony area, volcanic country, lava field” (Wehr 1976); it is related to the adjective “harr”, meaning “hot” (cross-referenced from Camp and Robol 1989). The term harrat is commonly used and understood as a synonym for volcanic field. The generation of names for specific harrats is commonly locality driven, and refers to a nearby settlement or geographical marker. In this respect, especially for harrats that cover large surface areas, the boundary between specifically named harrats is fairly undefined or at least *ad hoc*. Here we follow the traditional naming of specific harrats, and will express a harrat’s potential volcanological significance through its association with a potential volcanic field, as defined in the volcanic literature (Barde-Cabusson et al. 2014; Brenna et al. 2012; Cimarelli et al. 2013; Connor and Conway 2000; Hernando et al. 2014; Le Corvec et al. 2013a, b; Németh 2010; Németh et al. 2011; Runge et al. 2014; Valentine and Gregg 2008).

Among these harrats, the largest (both in eruptive volume and surface area) is Harrat Ash Shaam (Fig. 1.1), which covers an area of 50,000 km² (Al Kwatli et al. 2012; Ibrahim et al. 2003; Ilani et al. 2001; Shaw et al. 2003; Trifonov et al. 2011; Weinstein et al. 2006). While Harrat Ash Shaam is the largest harrat in the Arabian post-30 Ma volcanic regions, the majority of its area is outside of the territory of the Kingdom of Saudi Arabia. In addition this harrat is difficult to access and no geoheritage studies have been performed on it; therefore, it is not included in this work. The largest harrats by occupied surface area, number of vents and

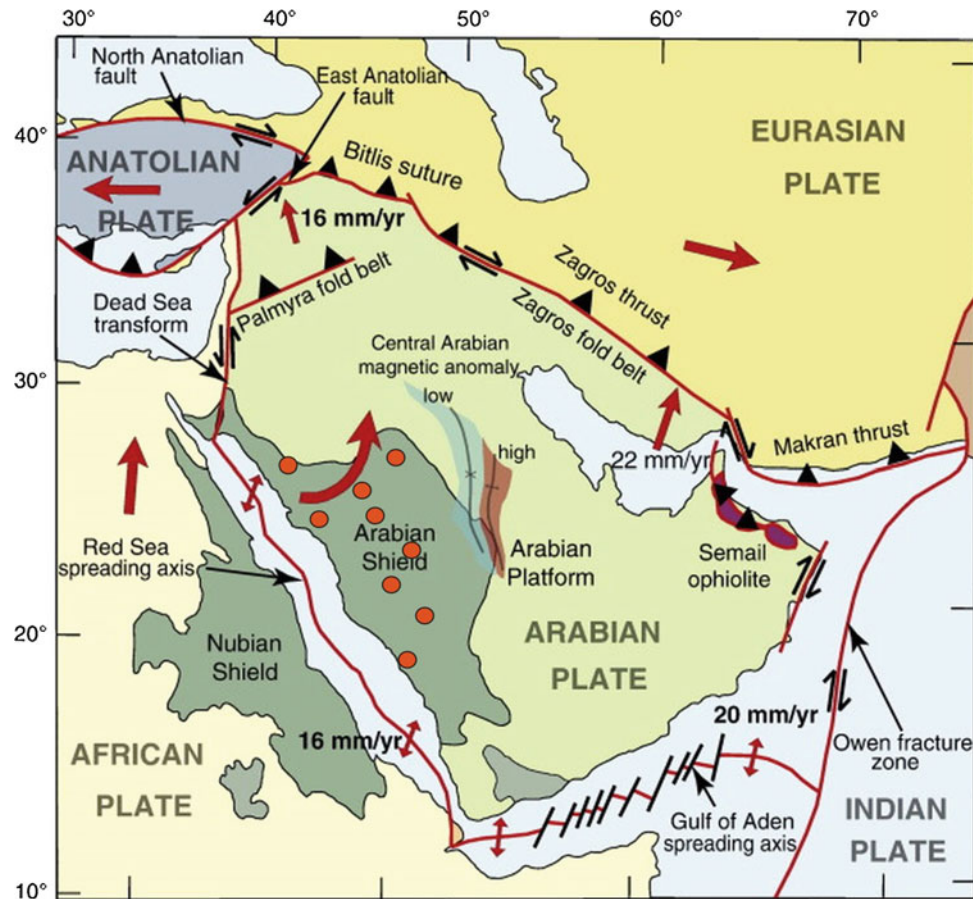


Fig. 2.1 General geotectonic framework of the Cenozoic harrats (red dots) of the Arabian Peninsula, concentrating volcanic fields mostly in the western region of the Kingdom of Saudi Arabia



Fig. 2.2 A typical view to a harrat in Saudi Arabia characteristic as a dark basalt-dominated rock desert such as shown in the picture from Harrat al Birk [17° 59' 46.32"N; 41° 42' 23.65"E]

estimated erupted volume in the territory of the Kingdom of Saudi Arabia are the Harrat Khaybar (20,564 km²) and Harrat Rahat (19,830 km²), which were both formed by a succession of volcanic eruptions at least 10 million years

long that produced several hundreds of individual volcanoes ranging from those with basaltic compositions to rhyolites (Camp and Roobol 1989; Camp et al. 1991). The majority of the harrats produced volcanoes erupted from alkaline



Fig. 2.3 Peridotite lherzolite nodules (about 10 cm across) from the Harrat Kishb alkaline basaltic lava flows and pyroclastic deposits near Aslaj volcano [23° 14' 18.16"N; 41° 16' 1.26"E]

magmas, such as alkaline basalt, mugearite, benmoreite and trachyte typical for intracontinental volcanism (Camp and Roobol 1989, 1992; Camp et al. 1991; Coleman and Gregory 1983; Moufti et al. 2012a, b). In regions such as Harrat Kishb the volcanism was bimodal and produced phonolitic lava domes and coeas (Camp et al. 1992; Coleman and Gregory 1983). Harrat Kishb is also the region where abundant deep seated mantle and deep crustal-derived xenoliths (Fig. 2.3) are known in the eruptive products, including various peridotite lherzolite nodules (McGuire 1988). A similar trend is documented at the Harrat Hutaymah in the NW edge of the region of harrats of the Arabian peninsula (Thornber 1990). The volcanic fields are erupted over old lithospheric fragments that are composed of various Precambrian rocks. The vents in most cases show strong parallel alignment with older, potentially reactivated, structural elements of the basement, often forming dorsal zones of volcanoes in the harrats, such as in the case of Harrat Rahat (Fig. 2.4). While patterns in the vent distribution are apparent (El Difrawy et al. 2013; Runge et al. 2014), the

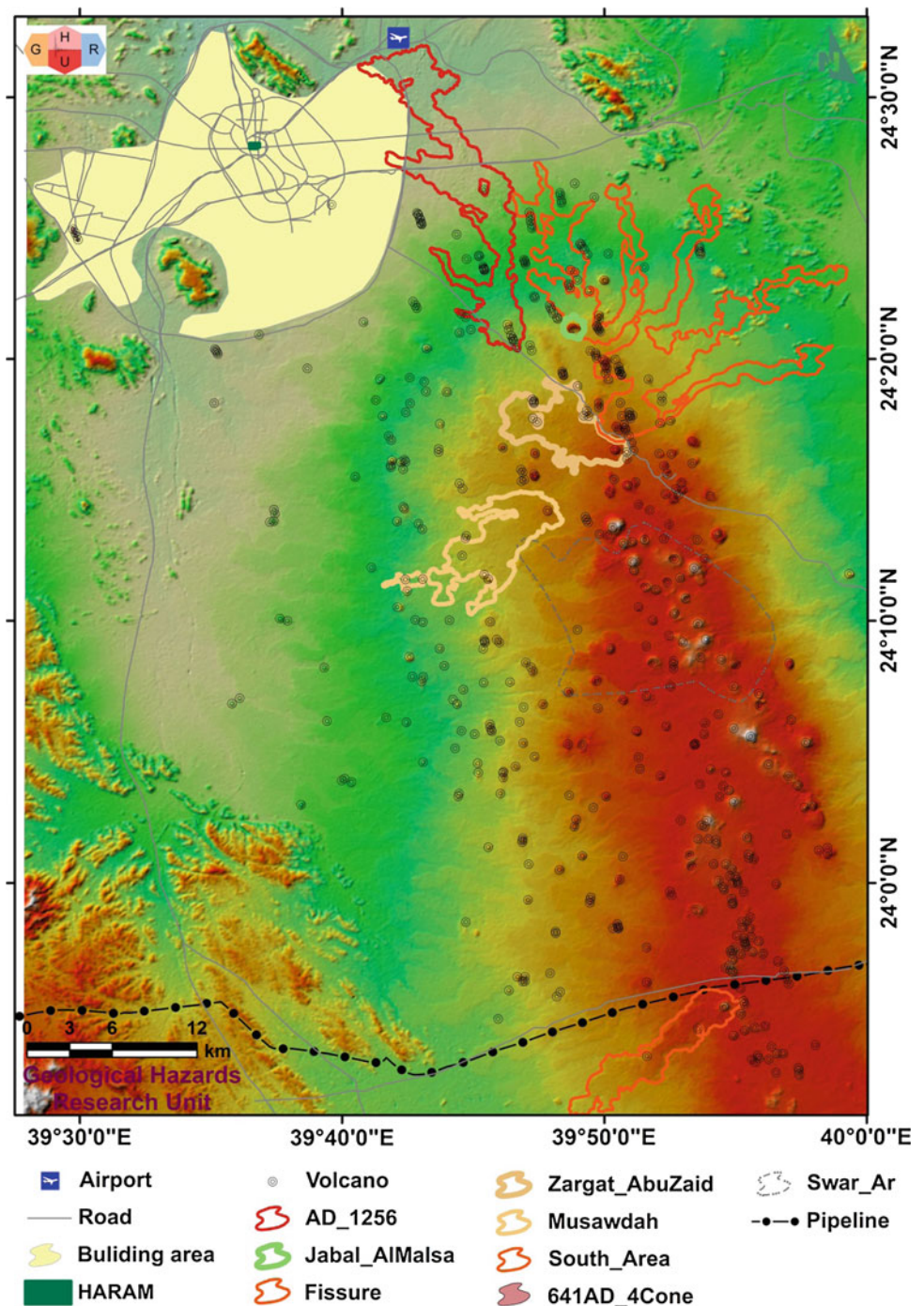
geological reasoning for them is not yet fully explained by detailed geological work and evidence.

2.2 Geological Setting of Harrat Rahat

The main subject of this book is to describe the geoheritage values of one of the largest harrats: Harrat Rahat. This volcanic region is located between the cities of Al Madinah, Jeddah and Makkah (Fig. 2.5) and, due to its good logistical position, its young volcanic landforms and numerous access points to its interior, it provides the perfect starting point to develop volcanic geopark on the basis of defining its volcanic geoheritage sites.

The Rahat Volcanic Field defined by the Harrat Rahat consists of at least 500 individual volcanic edifices, many of them with typically complex edifice structures suggesting their prolonged volcanic activity (months to years) and common bimodal alkaline chemical nature (basaltic and trachytic) (Camp and Roobol 1989; Moufti et al. 2012a, b).

Fig. 2.4 Dorsal zone of the northern part of Harrat Rahat (Harrat al Madinah) shows high vent density and strong alignments of cones in small (edifice-scale) and large (field segment-scale) scales. Outlines of the youngest lava flows shown by thick coloured lines. The urban area with the haram in its centre is shown on the map in respect to their position to the volcanic field



The region located in the proximity of Al Madinah city is referred to as Harrat Al Madinah, and this region is extensively used as the main subject of this book. Due to logistical reasons, the dominant proportion of the detailed geological and stratigraphy information presented in this book comes from the Harrat Al Madinah region that then was extrapolated to the broader Harrat Rahat region.

The age of the volcanism of the Harrat Rahat was constrained dominantly by conventional K-Ar ages from whole

rock samples from various lava flows (Brown et al. 1989; Camp and Roobol 1989; Coleman and Gregory 1983), as well as ages derived recently from Ar-Ar incremental heating techniques on groundmass separates from different volcanic lava flows from Harrat Al Madinah in the northernmost part of the Harrat Rahat (Moufti et al. 2012a, b).

Early K-Ar age determinations allowed the volcanic rocks to be divided into three major stratigraphic units formally defined as: Shawahit basalt (~10–2.5 Ma), Hammah



Fig. 2.5 GoogleEarth satellite image of the region of northern Harrat Rahat commonly referred as Harrat al Madinah. Al Madinah city is in the top left corner of the view

basalt (~ 2.5 – 1.7 Ma), and Madinah basalt (~ 1.7 Ma—Recent) (Moufti et al. 2012a, b). Geological field mapping, aided by K-Ar and recent Ar-Ar dating, subdivided the Madinah basalt into the lower and upper Madinah basalts (Moufti et al. 2012a, b). From a lithostratigraphical perspective, the lower Madinah basalt comprises three stratigraphic (mapping) sequences labelled Qm1 to Qm3 (Qm1: ~ 1.7 – 1.2 Ma; Qm2: ~ 1.2 – 0.9 Ma; Qm3: ~ 0.9 – 0.6 Ma); while the upper Madinah basalt includes four sequences defined as Qm4 to Qm7 (Qm4: ~ 0.6 – 0.3 Ma; Qm5: ~ 0.3 Ma—4500 B.P.; Qm6: ~ 4500 – 1500 B.P.; Qm7: ~ 1500 B.P.—1256 A.D.) (Camp and Roobol 1989).

Intensive geoheritage studies were conducted in the region of the Harrat Al Madinah where a proposal to establish a geopark, called the Harrat Al Madinah Volcanic Geopark, was put forward recently (Moufti and Németh 2013). This proposed geopark is located in the area covered by eruptive products grouped into these various lithostratigraphic units and represents the youngest volcanic episode of the Rahat Volcanic Field (RVF). There is an apparent northward migration of volcanic events, at least in the last 10 Ma, which has been linked by some workers to the age progression of the lithospheric up-doming of the Western Arabian Swell and the northernmost extremities of the larger, regional up-doming of the Afro-Arabian Dome

(Almond 1986). This swell is inferred to be linked to the Ethiopian mantle plume, as its lobe reaches far north (Camp and Roobol 1992). Recent Ar-Ar dating has refined the previously proposed volcanic stratigraphy, providing evidence of far more evenly distributed volcanic events across the Harrat Rahat (Moufti et al. 2012a, b). Specifically, the longevity of volcanism in the northern section of the Harrat Rahat has been found to be greater than previously thought, suggesting less characteristic uni-directional migration of volcanic activity and challenging the idea of a fixed mantle plume over a steadily moving Arabian Plate as the source of the volcanism over the past 10 Ma (Moufti et al. 2012a, b). Instead, the NNW-trending distribution of the volcanic vents, i.e. nearly parallel to the Red Sea and its fault system, suggests that their origin is related to periodic extensional episodes along the reactivated Red Sea fault system (Moufti et al. 2012a, b).

The Harrat Rahat hosts numerous and diverse volcanic landforms that are well exposed and lack vegetation cover, offering a perfect site to see nearly unmodified volcanic landforms that are inferred to represent the syn-eruptive volcanic morphology of monogenetic volcanoes, as defined in (Kereszturi and Németh 2012). The most common volcanic landforms of the harrats in general are the basaltic scoria and lava spatter cones associated with pahoehoe and



Fig. 2.6 Lava domes are common in the Harrat Rahat and Khaybar. Many of them are silicic and they have a very high aesthetic value such as the “White Mountains” of Harrat Khaybar [25° 39' 28.36"N; 39° 58' 13.69"E]

a’ a lava fields. Many of them show a complex eruptive history with multiple craters and nested crater rims. Lava domes of mugearite, benmoreite and trachyte compositions are particularly common in the centre of the Harrat Rahat (Camp and Roobol 1989) and Harrat Khaybar (Camp et al. 1991) and form a spectacular scene of circular (in map view) and steep sided lava domes, many of them crowned with a characteristic solidified spine a few tens of metres above the main lava dome body, as seen at the “*White Mountains*” of Harrat Khaybar (Moufti and Nemeth 2014) (Fig. 2.6). In addition to constructional volcanic landforms, there are few, but large in diameter and crater depth, volcanic craters commonly surrounded by tuff rings or steep sided pyroclastic constructs closely resembling tuff cones. Such volcanic landforms are most common in the Harrat Hutaymah (Fig. 2.7a) in the north, but there are also fine examples at the Harrat Rahat (Fig. 2.7b), Harat Kishb (Fig. 2.7c) and Harrat Khaybar (Fig. 2.7d). Large areas are covered by trachytic tephra blankets that are the result of pyroclastic surges, block-and-ash flows, and fallout and commonly form extensive coloured surface regions in many of the harrats (Fig. 2.8).

The proposed Harrat Al Madinah Volcanic Geopark (HAMVG) can provide a holistic geoeducation and geoconservation program in a location where the diversity of intraplate dispersed volcanism in a long-lived volcanic field in an intra-continental region can be demonstrated. Volcanic fields can provide vital information on magma generation and ascent, on the style of volcanic eruptions and on the interaction between volcanism and the surrounding terrestrial basins in which the volcanoes erupted. This information can be related to the number and eruption styles of individual volcanoes (White 1991), the timing and frequency of eruptions (Conway et al. 1997, 1998; Kereszturi et al. 2011, 2013 Kiyosugi et al. 2010), the distribution pattern of volcanoes (Connor et al. 1992; Connor and Conway 2000; El Difrawy et al. 2013), and the relationship of the volcanoes to tectonic features, such as basins, faults, and rift zones (Connor 1987, 1990; Le Corvec et al. 2013a, b). Here we will present the major geoheritage values of the Harrat Al Madinah, followed by a comparative summary of geoheritage values of other harrats and demonstrate that the Saudi Arabian harrats can provide world-class sites to promote our understanding of one of the most common types of


(a)



(b)



(c)



(d)



Fig. 2.7 Negative volcanic landforms such as explosion craters and maars are most common in Harrat Hutaymah (a 26° 59' 22.07"N; 42° 14' 24.17"E) but nice examples are known from the Harrat Kishb

(b 22° 53' 28.23"N; 41° 8' 31.08"E), Harrat Rahat (c 24° 11' 16.03"N; 39° 52' 24.37"E) and Harrat Khaybar (d 25° 39' 13.01"N; 39° 56' 16.35"E) as well



Fig. 2.8 Light coloured ash plains of silicic tephra clearly visible on a GoogleEarth satellite image of the Harrat Khaybar. Top left corner of the map view is [25° 58' 9.94"N; 39° 24' 31.01"E]

volcanism on Earth and in the Solar System. In addition, the Saudi Arabian harrats together can form the geological basis to develop geoeeducational programs for both the general public and the research community.

References

- Al Kwatli MA, Gillot PY, Zeyen H, Hildenbrand A, Al Gharib I (2012) Volcano-tectonic evolution of the northern part of the Arabian plate in the light of new K-Ar ages and remote sensing: Harrat Ash Shaam volcanic province (Syria). *Tectonophysics* 580:192–207
- Almond DC (1986) The relation of Mesozoic-Cenozoic volcanism to tectonics in the Afro-Arabian dome. *J Volcanol Geoth Res* 28:225–245
- Avni Y, Segev A, Ginat H (2012) Oligocene regional denudation of the northern Afar dome: pre- and syn-breakup stages of the Afro-Arabian plate. *Geol Soc Am Bull* 124(11–12):1871–1897
- Barde-Cabusson S, Gottsmann J, Marti J, Bolos X, Camacho AG, Geyer A, Planaguma L, Ronchin E, Sanchez A (2014) Structural control of monogenetic volcanism in the Garrotxa volcanic field (Northeastern Spain) from gravity and self-potential measurements. *Bull Volcanol* 76(1):1–13
- Bellahsen N, Faccenna C, Funicicello F, Daniel JM, Jolivet L (2003) Why did Arabia separate from Africa? Insights from 3-D laboratory experiments. *Earth Planet Sci Lett* 216:365–381
- Bohannon RG, Naeser CW, Schmidt DL, Zimmermann RA (1989) The timing of uplift, volcanism, and rifting peripheral to the Red Sea: a case for passive rifting? *J Geophys Res* 94(B2):1683–1701
- Bord C, Bertrand H (1995) Geochemistry of recent alkaline volcanism from Saudi-Arabia—relevance to Red-Sea rifting. *Comptes Rendus De L Academie Des Sciences Serie Ii* 320(1):31–38
- Bosworth W, Burke K, Anonymous (2004) Tectonic evolution of the Red Sea; integration and synthesis of outcrop, subsurface and radiometric data. *International Geological Congress, Abstracts = Congres Geologique International, Resumes 32, Part 1:627–627*
- Bosworth W, Huchon P, McClay K (2005) The Red Sea and Gulf of Aden basins. *J Afr Earth Sc* 43(1–3):334–378
- Brenna M, Cronin SJ, Smith IEM, Sohn YK, Maas R (2012) How small-volume basaltic magmatic systems develop: A case study from the Jeju Island Volcanic Field, Korea. *J Petrol* 53(5):985–1018
- Brown GF, Schmidt DL, Huffman Jr AC (1989) Geology of the Arabian Peninsula, Shield area of western Saudi Arabia. *US Geological Survey professional paper 560-A*, pp 1–188
- Camp VE, Roobol MJ (1989) The Arabian continental alkali basalt province; Part I, evolution of Harrat Rahat, Kingdom of Saudi Arabia; with Suppl. Data 89–04. *Geol Soc Am Bull* 101(1):71–95
- Camp VE, Roobol MJ (1991) Topographic and volcanic asymmetry around the Red-Sea—constraints on rift models—comment. *Tectonics* 10(3):649–652
- Camp VE, Roobol MJ (1992) Upwelling asthenosphere beneath Western Arabia and its regional implications. *J Geophys Res Solid Earth* 97(B11):15255–15271
- Camp V, Hooper P, Roobol MJ, White DL (1987) The Madinah eruption, Saudi Arabia: Magma mixing and simultaneous extrusion of three basaltic chemical types. *Bull Volcanol* 49(2):489–508
- Camp VE, Roobol MJ, Hooper PR (1991) The Arabian Continental Alkali Basalt Province. 2. Evolution of Harrats Khaybar, Ithnayn, and Kura, Kingdom of Saudi-Arabia. *Geol Soc Am Bull* 103(3): 363–391

- Camp VE, Roobol MJ, Hooper PR (1992) The Arabian Continental Alkali Basalt Province. 3. Evolution of Harrat Kishb, Kingdom of Saudi-Arabia. *Geol Soc Am Bull* 104(4):379–396
- Cimarelli C, Di Traglia F, de Rita D, Gimeno Torrente D, Fernandez Turiel JL (2013) Space-time evolution of monogenetic volcanism in the mafic Garrotxa Volcanic Field (NE Iberian Peninsula). *Bull Volcanol* 75(11):1–18
- Coleman RC, Gregory R (1983) Cenozoic volcanic rocks. US Geological Survey Professional Paper, pp 287–287
- Connor CB (1987) Structure of the Michoacan-Guanajuato Volcanic Field, Mexico. *J Volcanol Geoth Res* 33(1–3):191–200
- Connor CB (1990) Cinder cone clustering in the TransMexican Volcanic Belt: Implications for structural and petrologic models. *J Geophys Res* 95(B12):19,395–319,405
- Connor CB, Conway FM (2000) Basaltic volcanic fields. In: Sigurdsson H (ed) *Encyclopedia of volcanoes*. Academic Press, San Diego, pp 331–343
- Connor CB, Condit CD, Crumpler LS, Aubele JC (1992) Evidence of regional structural controls on vent distribution—Springerville Volcanic Field, Arizona. *J Geophys Res Solid Earth* 97 (B9):12349–12359
- Conway FM, Ferrill DA, Hall CM, Morris AP, Stamatakos JA, Connor CB, Halliday AN, Condit C (1997) Timing of basaltic volcanism along the Mesa Butte Fault in the San Francisco Volcanic Field, Arizona, from Ar-40/Ar-39 dates: Implications for longevity of cinder cone alignments. *J Geophys Res Solid Earth* 102 (B1):815–824
- Conway FM, Connor CB, Hill BE, Condit CD, Mullaney K, Hall CM (1998) Recurrence rates of basaltic volcanism in SP cluster, San Francisco volcanic field, Arizona. *Geology* 26(7):655–658
- Corti G (2009) Continental rift evolution: from rift initiation to incipient break-up in the Main Ethiopian Rift, East Africa. *Earth Sci Rev* 96(1–2):1–53
- Dewey JF, Hempton MR, Kidd WSF, Saroglu F, Sengör AMC (1986) Shortening of continental lithosphere: the neotectonics of Eastern Anatolia—a young collision zone. In: Coward MP, Ries AC (eds) *Collision zone tectonics*. Geological Society, London, London, pp 3–36
- El Difrawy MA, Runge MG, Moufti MR, Cronin SJ, Bebbington M (2013) A first hazard analysis of the Quaternary Harrat Al-Madinah volcanic field, Saudi Arabia. *J Volcanol Geoth Res* 267:39–46
- Garfunkel Z (1981) Internal structure of the Dead Sea leaky transform (rift) in relation to plate kinematics. *Tectonophysics* 80:81–108
- Garfunkel Z, Ben-Avraham Z (1996) The structure of the Dead Sea basin. *Tectonophysics* 266(1–4):155–176
- Garfunkel Z, Ben-Avraham Z (2001) Basins along the Dead Sea Transform. In: Ziegler PA, Cavazza W, Robertson AHF, CrasquinSoleau S (eds) *Peri-Tethys Memoir 6: Peri-Tethyan Rift/Wrench basins and passive margins*, pp 607–627
- Ghebreab W (1998) Tectonics of the Red Sea region reassessed. *Earth Sci Rev* 45(1–2):1–44
- Girdler RW (1991) The Afro-Arabian rift system—an overview. *Tectonophysics* 197(2–4):139–153
- Harlavan Y, Weinberger R, Ilani S, Tarawneh K, Rabba I, Steinitz G, Anonymous (2002) K-Ar ages, Pb isotopes and geochemistry of basalts from Ash Shaam volcanic field, NE Jordan. *Geochimica Et Cosmochimica Acta* 66(15A):311–311
- Hernando IR, Franzese JR, Llambias EJ, Petrinovic IA (2014) Vent distribution in the Quaternary Payun Matru Volcanic Field, western Argentina: Its relation to tectonics and crustal structures. *Tectonophysics* 622:122–134
- Ibrahim KM, Al-Malabeh A (2006) Geochemistry and volcanic features of Harrat El Fahda: a young volcanic field in northwest Arabia, Jordan. *J Asian Earth Sci* 27(2):147–154
- Ibrahim KM, Tarawneh K, Rabba I (2003) Phases of activity and geochemistry of basaltic dike systems in northeast Jordan parallel to the Red Sea. *J Asian Earth Sci* 21(5):467–472
- Ilani S, Harlavan Y, Tarawneh K, Rabba I, Weinberger R, Ibrahim K, Peltz S, Steinitz G (2001) New K-Ar ages of basalts from the Harrat Ash Shaam volcanic field in Jordan: implications for the span and duration of the upper-mantle upwelling beneath the western Arabian plate. *Geology* 29(2):171–174
- Kaliwoda M, Altherr R, Meyer H-P (2007) Composition and thermal evolution of the lithospheric mantle beneath the Harrat Uwayrid, eastern flank of the Red Sea Rift (Saudi Arabia). *Lithos* 99(1–2): 105–120
- Kereszturi G, Németh K (2012) Monogenetic basaltic volcanoes: genetic classification, growth, geomorphology and degradation. In: Németh K (ed) *Updates in volcanology—new advances in understanding volcanic systems*. inTech Open, Rijeka, Croatia, pp 3–88 [<http://dx.doi.org/10.5772/51387>]
- Kereszturi G, Németh K, Csillag G, Balogh K, Kovács J (2011) The role of external environmental factors in changing eruption styles of monogenetic volcanoes in a Mio/Pleistocene continental volcanic field in western Hungary. *J Volcanol Geoth Res* 201(1–4):227–240
- Kereszturi G, Nemeth K, Cronin SJ, Agustin-Flores J, Smith IEM, Lindsay J (2013) A model for calculating eruptive volumes for monogenetic volcanoes—Implication for the Quaternary Auckland Volcanic Field, New Zealand. *J Volcanol Geoth Res* 266:16–33
- Kiyosugi K, Connor CB, Zhao D, Connor LJ, Tanaka K (2010) Relationships between volcano distribution, crustal structure, and P-wave tomography: an example from the Abu Monogenetic Volcano Group, SW Japan. *Bull Volcanol* 72(3):331–340
- Le Corvec N, Menand T, Lindsay J (2013a) Interaction of ascending magma with pre-existing crustal fractures in monogenetic basaltic volcanism: an experimental approach. *J Geophys Res Solid Earth* 118(3):968–984
- Le Corvec N, Spoerli KB, Rowland J, Lindsay J (2013b) Spatial distribution and alignments of volcanic centers: clues to the formation of monogenetic volcanic fields. *Earth Sci Rev* 124:96–114
- McGuire AV (1988) Petrology of mantle xenoliths from Harrat Al Kishb—the mantle beneath Western Saudi Arabia. *J Petrol* 29 (1):73–92
- McGuire AV, Bohannon RG (1989) Timing of mantle upwelling; evidence for a passive origin for the Red Sea Rift. *J Geophys Res Solid Earth* 94:1677–1682
- McKenzie D (1978) Active tectonics of the Alpine-Himalayan belt, the Aegean Sea and surrounding regions. *Geophys J Roy Astron Soc* 55:217–254
- Moufti MR, Anonymous (2004) Sr-Nd isotopic and geochemical evidence for a mantle plume origin of Harrat Khaybar intraplate volcanic rocks, Kingdom of Saudi Arabia. *International Geological Congress, Abstracts = Congres Geologique International, Resumes* 32, Part 2:1024–1024
- Moufti MR, Nemeth K (2014) The White Mountains of Harrat Khaybar, Kingdom of Saudi Arabia. *Int J Earth Sci* 103(6):1641–1643
- Moufti MR, Németh K (2013) The intra-continental Harrat Al Madinah Volcanic Field, Western Saudi Arabia: a proposal to establish Harrat Al Madinah as the first volcanic geopark in the Kingdom of Saudi Arabia. *Geoheritage* 5(3):185–206
- Moufti MR, Moghazi AM, Ali KA (2012a) 40Ar/39Ar geochronology of the Neogene-Quaternary Harrat Al-Madinah intercontinental Volcanic Field, Saudi Arabia: implications for duration and migration of volcanic activity. *J Asian Earth Sci* 62:253–268
- Moufti MR, Moghazi AM, Ali KA (2012b) Geochemistry and Sr-Nd-Pb isotopic composition of the Harrat Al-Madinah Volcanic Field, Saudi Arabia. *Gondwana Res* 21(2–3):670–689

- Németh K (2010) Monogenetic volcanic fields: origin, sedimentary record, and relationship with polygenetic volcanism. In: Canon-Tapia E, Szakacs A (eds) What is a volcano?. Geological Society of America, Boulder, Colorado, pp 43–66
- Németh K, Haller MJ, Siebe C (2011) Maars and scoria cones: the enigma of monogenetic volcanic fields. *J Volcanol Geoth Res* 201 (1–4):V–Viii
- Runge MG, Bebbington MS, Cronin SJ, Lindsay JM, Kenedi CL, Moufti MRH (2014) Vents to events: determining an eruption event record from volcanic vent structures for the Harrat Rahat, Saudi Arabia. *Bull Volcanol* 76(3):1–16
- Shaw JE, Baker JA, Menzies MA, Thirlwall MF, Ibrahim KM (2003) Petrogenesis of the largest intraplate volcanic field on the Arabian plate (Jordan): a mixed lithosphere-asthenosphere source activated by lithospheric extension. *J Petrol* 44(9):1657–1679
- Thomber CR (1990) Geologic map of Harrat Hutaymah, with petrologic classification and distribution of ultramafic inclusions, Saudi Arabia. In: US Geological Survey, Reston, VA, Reston, VA, United States (USA), pp 0–1 sheet
- Trifonov VG, Dodonov AE, Sharkov EV, Golovin DI, Chernyshev IV, Lebedev VA, Ivanova TP, Bachmanov DM, Rukieh M, Ammar O, Minini H, Al Kafri AM, Ali O (2011) New data on the late Cenozoic basaltic volcanism in Syria, applied to its origin. *J Volcanol Geoth Res* 199(3–4):177–192
- Valentine GA, Gregg TKP (2008) Continental basaltic volcanoes; processes and problems. *J Volcanol Geoth Res* 177(4):857–873
- Voggenreiter W, Hötzl H, Jado A (1988) Red Sea related history of extension and magmatism in the Jizan area (southwest Saudi Arabia): indication for simple shear during Red Sea rifting. *Geol Rundsch* 77:257–274
- Wehr H (1976) A dictionary of modern written Arabic [*An enlarged and improved version of 'Arabisches Wörterbuch für die Schriftsprache der Gegenwart' and includes the Contents of the 'Supplement zum Arabischen Wörterbuch für die Schriftsprache der Gegenwart by Otto Harrauowltz, Wiesbaden 1961, 1966, 1971*]. Spoken Language Services, Inc., New York, p 492. Third Edition [ISBN 0-87950-001-8]
- Weinstein Y, Navon O, Altherr R, Stein M (2006) The role of lithospheric mantle heterogeneity in the generation of Plio-Pleistocene alkali basaltic suites from NW Harrat Ash Shaam (Israel). *J Petrol* 47(5):1017–1050
- Wernicke B (1985) Uniform-sense normal simple-shear of the continental lithosphere. *Can J Earth Sci* 22:108–125
- White JDL (1991) The depositional record of small, monogenetic volcanoes within terrestrial basins. *Spec Pub Soc Econ Paleontol Mineral* 45:155–171
- Zeyen H, Volker F, Wehrle V, Fuchs K, Sobolev SV, Altherr R (1997) Styles of continental rifting: crust-mantle detachment and mantle plumes. *Tectonophysics* 278(1–4):329–352



<http://www.springer.com/978-3-319-33013-6>

Geoheritage of Volcanic Harrats in Saudi Arabia

Moufti, M.R.; Németh, K.

2016, XI, 194 p. 204 illus., Hardcover

ISBN: 978-3-319-33013-6